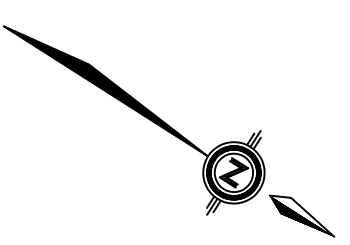
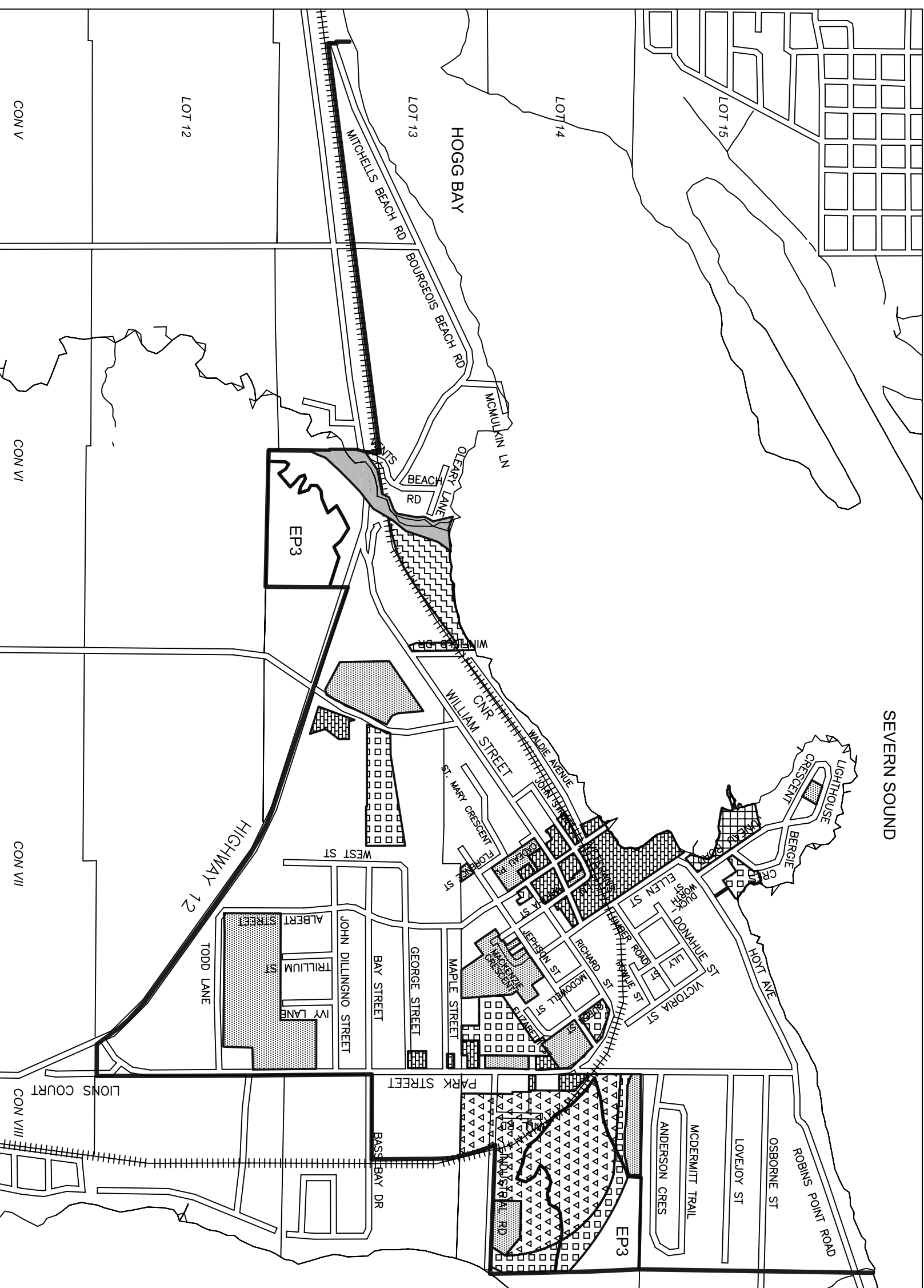


Schedule "D"












OFFICIAL PLAN OF THE TOWNSHIP OF TAY

VICTORIA HARBOUR SETTLEMENT AREA

SEVERN SOUND



LEGEND

-  VILLAGE RESIDENTIAL
-  VILLAGE COMMERCIAL
-  MARINE COMMERCIAL
-  LIGHT INDUSTRIAL/COMMERCIAL
-  OPEN SPACE
-  INSTITUTIONAL
-  HIGHWAY/SERVICE/TOURIST COMMERCIAL
-  ENVIRONMENTAL PROTECTION 1
-  ENVIRONMENTAL PROTECTION 3
-  SETTLEMENT AREA BOUNDARY
-  RAIL LINE (ABANDONED)

SCALE
1:16,000

